

Swachhata Hi Seva Program

Date: 04.10.2023

MPEDA - RGCA HO, Sirkali

Activity: Cleaning at RGCA Head Office premises at Sirkali TK, Mayiladuthurai Dist, Tamil Nadu.





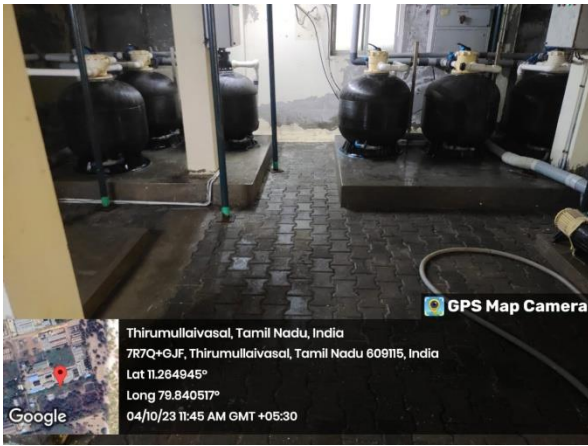




MPEDA - RGCA Seabass and Mud Crab Hatcheries, Thoduvai

Activity: Cleaning activity at Seabass Brood stock Holding section at Thoduvai, Sirkali TK, Mayiladuthurai Dist, Tamil Nadu.






MPEDA - RGCA AQF, Chennai

Activity: Cleaning activity at Aquatic Quarantine Facility Premises, Neelankarai, Chennai, Tamil Nadu.

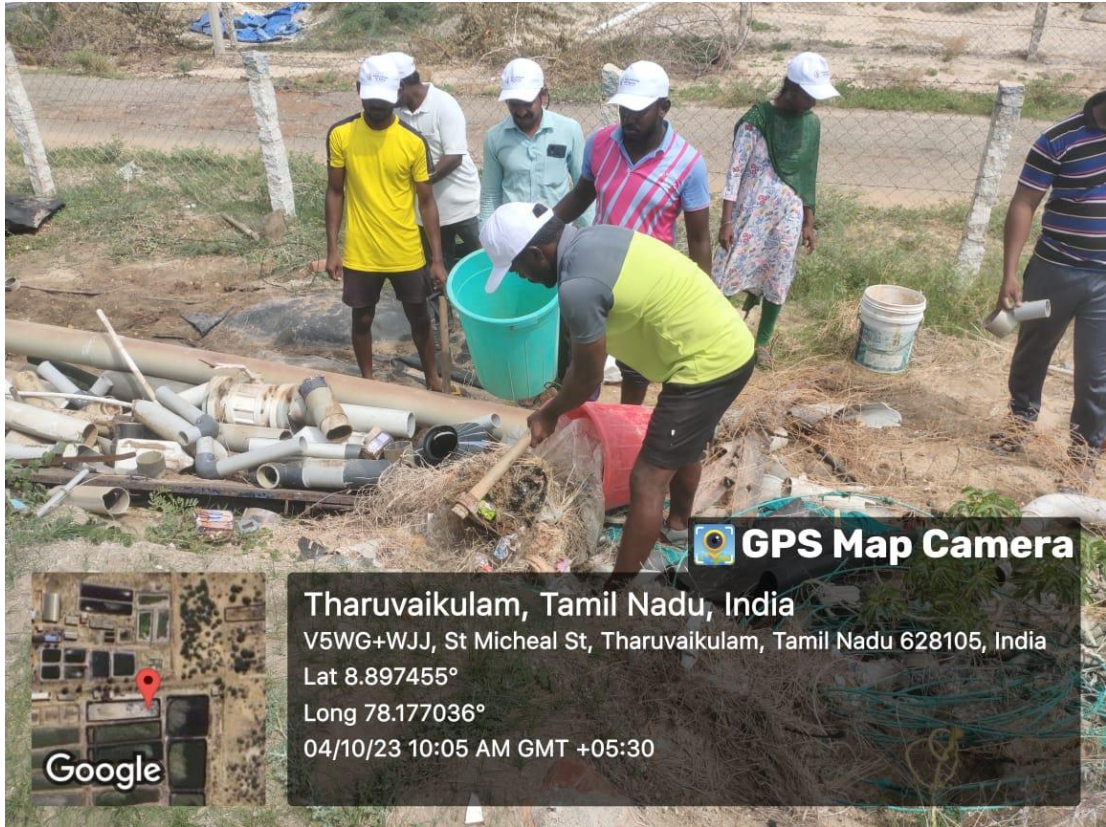




MPEDA - RGCA Artemia Project, Tharuvaikulam

Activity: Cleaning activity at Artemia Project premises at Tharuvaikulam, Thoothukudi Dist, Tamil Nadu.





MPEDA - RGCA Artemia Demo Farm Project, Ramanathapuram


Activity: Cleaning activity at Artemia Demo Farm Project, Ramanathapuram Tamil Nadu.






MPEDA - RGCA SEU, Rajakkamangalam

Activity: Cleaning activity at SEU Rajakkamangalam, Kanyakumari Dist, Tamil Nadu.

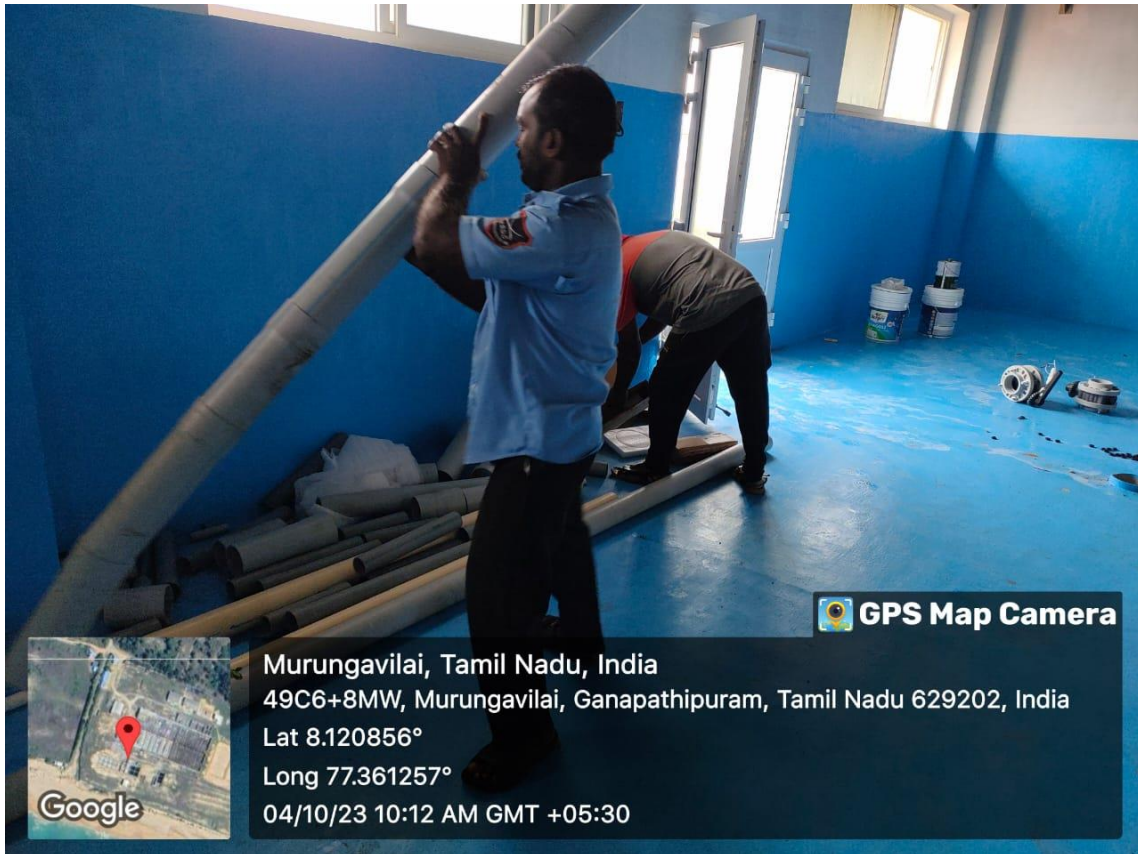




 **GPS Map Camera**



Murungavilai, Tamil Nadu, India
49C6+M48, Murungavilai, Ganapathipuram, Tamil Nadu 629202, India
Lat 8.12161°
Long 77.361097°
04/10/23 10:07 AM GMT +05:30




MPEDA - RGCA ADE, Karaikal

Activity: Cleaning activity at Aquaculture Demonstration Farm, Karaikal, UT of Puducherry.






 **GPS Map Camera**



Karaikal, Puducherry, India
WR4V+J83, Karaikal, Puducherry 609602, India
Lat 10.905682°
Long 79.842372°
04/10/23 01:24 PM GMT +05:30



 **GPS Map Camera**



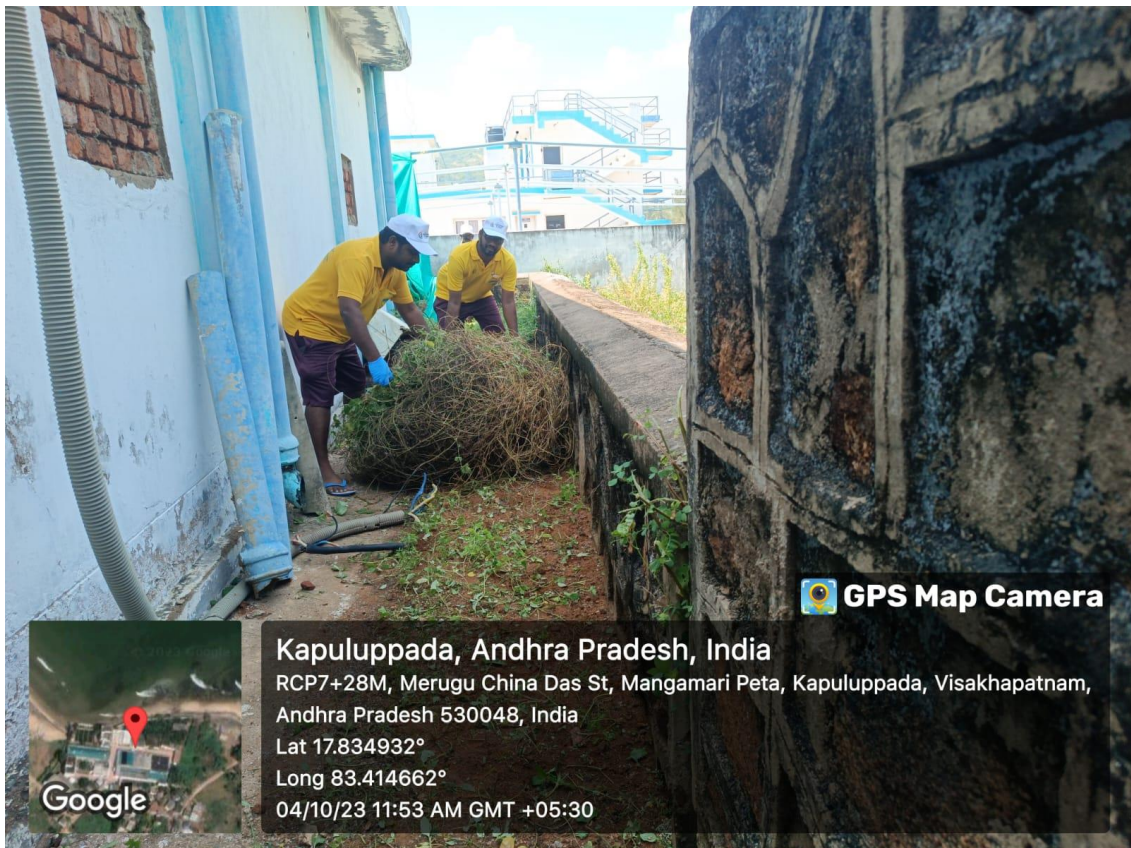
Karaikal, Puducherry, India
WR4V+J83, Karaikal, Puducherry 609602, India
Lat 10.905673°
Long 79.842342°
04/10/23 01:24 PM GMT +05:30



GPS Map Camera
Karaikal, Puducherry, India
WR4V+J83, Karaikal, Puducherry 609602, India
Lat 10.905687°
Long 79.842501°
04/10/23 01:23 PM GMT +05:30


MPEDA - RGCA BMC, Visakhapatnam


Activity: Cleaning activity at Broodstock Multiplication Centre, Visakhapatnam, Andhra Pradesh.



GPS Map Camera
Kapuluppada, Andhra Pradesh, India
RCP7+28M, Merugu China Das St, Mangamari Peta, Kapuluppada, Visakhapatnam, Andhra Pradesh 530048, India
Lat 17.834932°
Long 83.414662°
04/10/23 11:53 AM GMT +05:30




 GPS Map Camera



Kapuluppada, Andhra Pradesh, India

RCP7+28M, Merugu China Das St, Mangamari Peta,
Kapuluppada, Visakhapatnam, Andhra Pradesh 530048, India
Lat 17.834903°
Long 83.414574°
04/10/23 11:40 AM GMT +05:30



 GPS Map Camera



Kapuluppada, Andhra Pradesh, India

RCP7+28M, Merugu China Das St, Mangamari Peta, Kapuluppada, Visakhapatnam,
Andhra Pradesh 530048, India
Lat 17.834813°
Long 83.414355°
04/10/23 11:56 AM GMT +05:30



MPEDA - RGCA Tilapia Project, Manikonda

Activity: Cleaning activity at Tilapia Project, Manikonda, Krishna Dist, Andhra Pradesh.





GPS Map Camera



Kandalampadu, Andhra Pradesh, India
CRPH+CW8, Kandalampadu, Andhra Pradesh 521260, India
Lat 16.435941°
Long 80.831166°
04/10/23 11:10 AM GMT +05:30




GPS Map Camera



Kandalampadu, Andhra Pradesh, India
CRPH+CW8, Kandalampadu, Andhra Pradesh 521260, India
Lat 16.435954°
Long 80.831131°
04/10/23 11:00 AM GMT +05:30



 GPS Map Camera



Kandalampadu, Andhra Pradesh, India
CRPH+CW8, Kandalampadu, Andhra Pradesh 521260, India
Lat 16.43594°
Long 80.831169°
04/10/23 11:09 AM GMT +05:30

MPEDA - RGCA MFHP, Pozhiyoor

Activity: Cleaning activity at Marine Finfish Hatchery Project, Pozhiyoor and Cage Facility at Muttom, Thiruvananthapuram Dist, Kerala.






GPS Map Camera



Pozhiyoor, Kerala, India
73VW+W8H, Fisherman Colony Kurshadi, Pozhiyoor, Kulathoor, Kerala
629160, India
Lat 8.294742°
Long 77.095672°
04/10/23 07:07 AM GMT +05:30




 **GPS Map Camera**

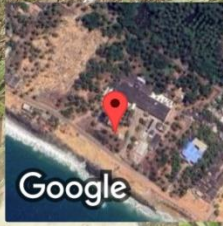


Pozhiyoor, Kerala, India
73VW+W8H, Fisherman Colony Kurshadi, Pozhiyoor, Kulathoor, Kerala
629160, India
Lat 8.294836°
Long 77.095656°
04/10/23 07:28 AM GMT +05:30

Google



 **GPS Map Camera**



Pozhiyoor, Kerala, India

73VW+W8H, Fisherman Colony Kurshadi, Pozhiyoor, Kulathoor, Kerala
629160, India

Lat 8.294738°

Long 77.095722°

04/10/23 07:45 AM GMT +05:30

MPEDA - RGCA DTSP, Andaman

Activity: Cleaning activity at RGCS Domestication of Tiger Shrimp Project (DTSP)
Office premises, Kodyaghat, South Andaman.






 **GPS Map Camera**



South Andaman, Andaman and Nicobar Islands, India
GPHF+M4P, Andaman and Nicobar Islands 744105, India
Lat 11.52953°
Long 92.721807°
04/10/23 10:02 AM GMT +05:30



 **GPS Map Camera**


South Andaman, Andaman and Nicobar Islands, India
GPJF+442, Andaman and Nicobar Islands 744105, India
Lat 11.52967°
Long 92.721865°
04/10/23 10:03 AM GMT +05:30






GPS Map Camera
South Andaman, Andaman and Nicobar Islands, India
GPJF+442, Andaman and Nicobar Islands 744105, India
Lat 11.529614°
Long 92.721856°
04/10/23 10:14 AM GMT +05:30





 **GPS Map Camera**



South Andaman, Andaman and Nicobar Islands, India
GPJF+442, Andaman and Nicobar Islands 744105, India
Lat 11.529656°
Long 92.721894°
04/10/23 10:15 AM GMT +05:30

MPEDA - RGCA MAC, Vallarpadam

Activity: Cleaning activity at Office premises of Multispecies Aquaculture Complex, Vallarpadam, Ernakulam, Kerala.

